

Noise Level dB LAeq(24h)

- dB LAeq(24h)**
- 55 - 60
 - 60 - 65
 - 65 - 70
 - > 70
 - Building Footprints
 - Road
 - Noise Barriers

- AUP Zones**
- Residential - Single House Zone
 - Residential - Mixed Housing Urban Zone
 - Open Space - Informal Recreation Zone
 - Business - Local Centre Zone
 - Business - Neighbourhood Centre Zone
 - Business - Light Industry Zone
 - Future Urban Zone
 - Road

This map contains data derived in part or wholly from sources other than those party to the Supporting Growth Alliance, and therefore, no representations or warranties are made by those party to the Supporting Growth Alliance as to the accuracy or completeness of this information.

Map intended for distribution as a PDF document.
Scale may be incorrect when printed.

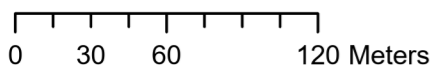
Contains information sourced from LINZ. Crown Copyright Reserved.

Unitary plan data sourced from Auckland Council published web services.
Legend information can be viewed on Auckland Council unitary plan viewer.

Linework shown on this plan is conceptual only.
Not to be used for construction.

Esri Community Maps Contributor: LINZ, Stats NZ, Esri HERE, Garmin, Foursquare, METI/NASA, USGS, Auckland Council, LINZ, Waikato Regional

Map Scale @ A3:



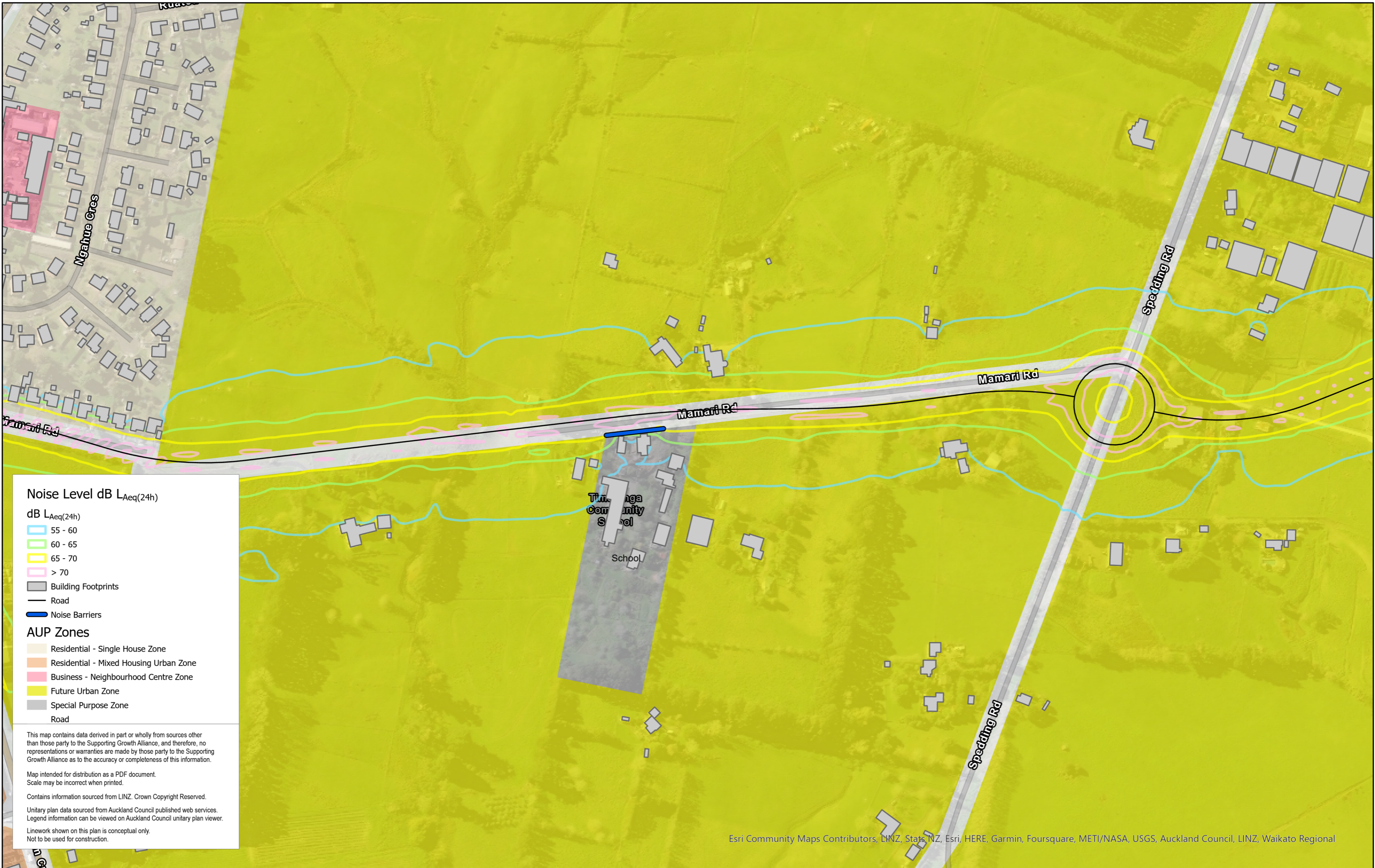
Revision	Author	Verified	Approved	Date

Supporting Growth
NoR W2 - Mitigated Road Traffic Noise with AUP Zones

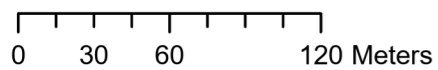
Client: **Supporting Growth**
Project: **North West Package**



Discipline: **GIS**
Drawing No: **SGA-NOR-W2-000**



Map Scale @ A3:



Revision	Author	Verified	Approved	Date

Title:

Supporting Growth
NoR W2 - Mitigated Road Traffic Noise with AUP Zones

Client:

Supporting Growth

Project:

North West Package



Discipline:

GIS

Drawing No:

SGA-NOR-W2-000



Noise Level dB LAeq(24h)

- dB LAeq(24h)**
- 55 - 60
 - 60 - 65
 - 65 - 70
 - > 70

- Building Footprints
- Road
- Noise Barriers

AUP Zones

- Open Space - Informal Recreation Zone
- Business - General Business Zone
- Future Urban Zone
- Strategic Transport Corridor Zone
- Road

This map contains data derived in part or wholly from sources other than those party to the Supporting Growth Alliance, and therefore, no representations or warranties are made by those party to the Supporting Growth Alliance as to the accuracy or completeness of this information.

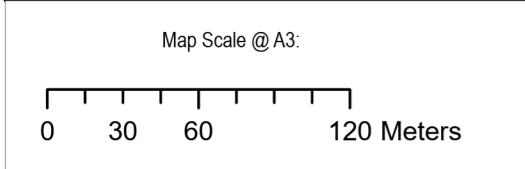
Map intended for distribution as a PDF document.
Scale may be incorrect when printed.

Contains information sourced from LINZ. Crown Copyright Reserved.

Unitary plan data sourced from Auckland Council published web services.
Legend information can be viewed on Auckland Council unitary plan viewer.

Linework shown on this plan is conceptual only.
Not to be used for construction.

Esri Community Maps Contributors, LINZ, Stats NZ, Esri, HERE, Garmin, Foursquare, METI/NASA, USGS, Auckland Council, LINZ, Waikato Regional



Revision	Author	Verified	Approved	Date

Supporting Growth
NoR W2 - Mitigated Road Traffic Noise with AUP Zones

Client: **Supporting Growth**

Project: **North West Package**



Discipline: **GIS**

Drawing No: **SGA-NOR-W2-000**